



UPDATED MAPS FOR BUNDIBUGYO, UGANDA

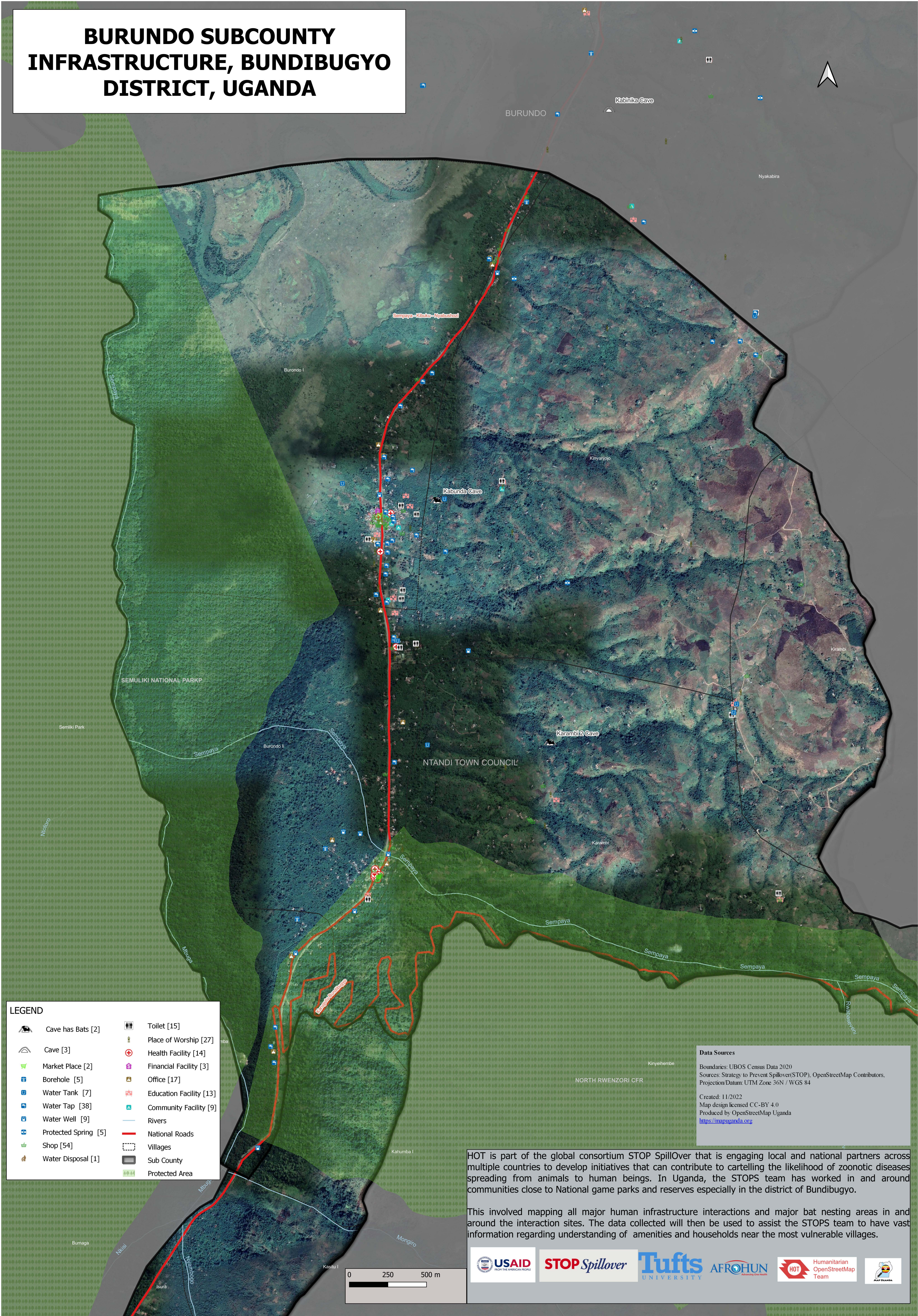
STOP Spillover

May 2023

Link to interactive maps:

<https://bit.ly/StopSpillOverUg>

**BURUNDO SUBCOUNTY
INFRASTRUCTURE, BUNDIBUGYO
DISTRICT, UGANDA**



BURUNDO SUBCOUNTY INFRASTRUCTURE, BUNDIBUGYO DISTRICT, UGANDA

LEGEND

- | | | | |
|--|----------------------|--|-------------------------|
| | Bat Roost [2] | | Place of Worship [27] |
| | Cave has Bats [2] | | Health Facility [14] |
| | Cave [3] | | Financial Facility [3] |
| | Borehole [5] | | Office [17] |
| | Water Tank [7] | | Education Facility [13] |
| | Water Tap [38] | | Community Facility [9] |
| | Water Well [9] | | Protected Area |
| | Protected Spring [5] | | Rivers |
| | Shop [54] | | National Roads |
| | Water Disposal [1] | | Villages |
| | Toilet [15] | | Sub County |

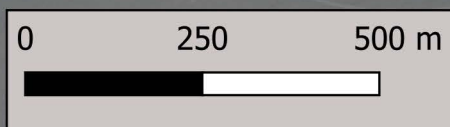
Data Sources

Boundaries: UBOS Census Data 2020
Sources: Strategy to Prevent Spillover(STOP), OpenStreetMap Contributors,
Projection/Datum: UTM Zone 36N / WGS 84

Created: 02/2023
Map design licensed CC-BY 4.0
Produced by OpenStreetMap Uganda
<https://mapuganda.org>


HOT is part of the global consortium STOP Spillover that is engaging local and national partners across multiple countries to develop initiatives that can contribute to cartelling the likelihood of zoonotic diseases spreading from animals to human beings. In Uganda, the STOPS team has worked in and around communities close to National game parks and reserves especially in the district of Bundibugyo.


This involved mapping all major human infrastructure interactions and major bat nesting areas in and around the interaction sites. The data collected will then be used to assist the STOPS team to have vast information regarding understanding of amenities and households near the most vulnerable villages.





HARUGALE SUBCOUNTY INFRASTRUCTURES, BUNDIBUGYO DISTRICT, UGANDA


LEGEND


 Cave Has Bats [11]


 Cave [6]


 Market Place [5]


 Borehole [4]


 Water Tank [9]


 Water Tap [64]


 Water Well [8]


 Protected Spring [25]


 Shop [31]


 Water Disposal [3]


 Toilet [27]


 Place of Worship [18]


 Health Facility [8]


 Financial Facility [7]


 Office [17]


 Education Facility [21]


 Community Facility [7]

 Rivers

 National Roads

 Villages

 Sub County

 Protected Area

Data Sources

Boundaries: UBOS Census Data 2020

Sources: Strategy to Prevent Spillover(STOP), OpenStreetMap Contributors, Projection/Datum: UTM Zone 36N / WGS 84

Created: 11/2022

Map design licensed CC-BY 4.0

Produced by OpenStreetMap Uganda

<https://mapuganda.org>

0

750

1,500 m

HOT is part of the global consortium STOP Spillover that is engaging local and national partners across multiple countries to develop initiatives that can contribute to cartelling the likelihood of zoonotic diseases spreading from animals to human beings. In Uganda, the STOPS team has worked in and around communities close to National game parks and reserves especially in the district of Bundibugyo.

This involved mapping all major human infrastructure interactions and major bat nesting areas in and around the interaction sites. The data collected will then be used to assist the STOPS team to have vast information regarding understanding of amenities and households near the most vulnerable villages.

 USAID

 STOP Spillover

 Tufts UNIVERSITY

 AFROHUN

 HOT

 Humanitarian OpenStreetMap Team

 MAP UGANDA

HARUGALE SUBCOUNTY INFRASTRUCTURES, BUNDIBUGYO DISTRICT, UGANDA

LEGEND

Bat Roost [1]

Cave [7]

Cave Has Bats [11]

Market Place [5]

Borehole [4]

Water Tank [9]

Water Tap [64]

Water Well [8]

Protected Spring [25]

Shop [31]

Water Disposal [3]

Toilet [27]

Place of Worship [18]

Health Facility [8]

Financial Facility [7]

Office [17]

Education Facility [21]

Community Facility [7]

Protected Area

Rivers

National Roads

Villages

Sub County

Data Sources

Boundaries: UBOS Census Data 2020

Sources: Strategy to Prevent Spillover(STOP), OpenStreetMap Contributors,

Projection/Datum: UTM Zone 36N / WGS 84

Created: 02/2023

Map design licensed CC-BY 4.0

Produced by OpenStreetMap Uganda

<https://mapuganda.org>

0

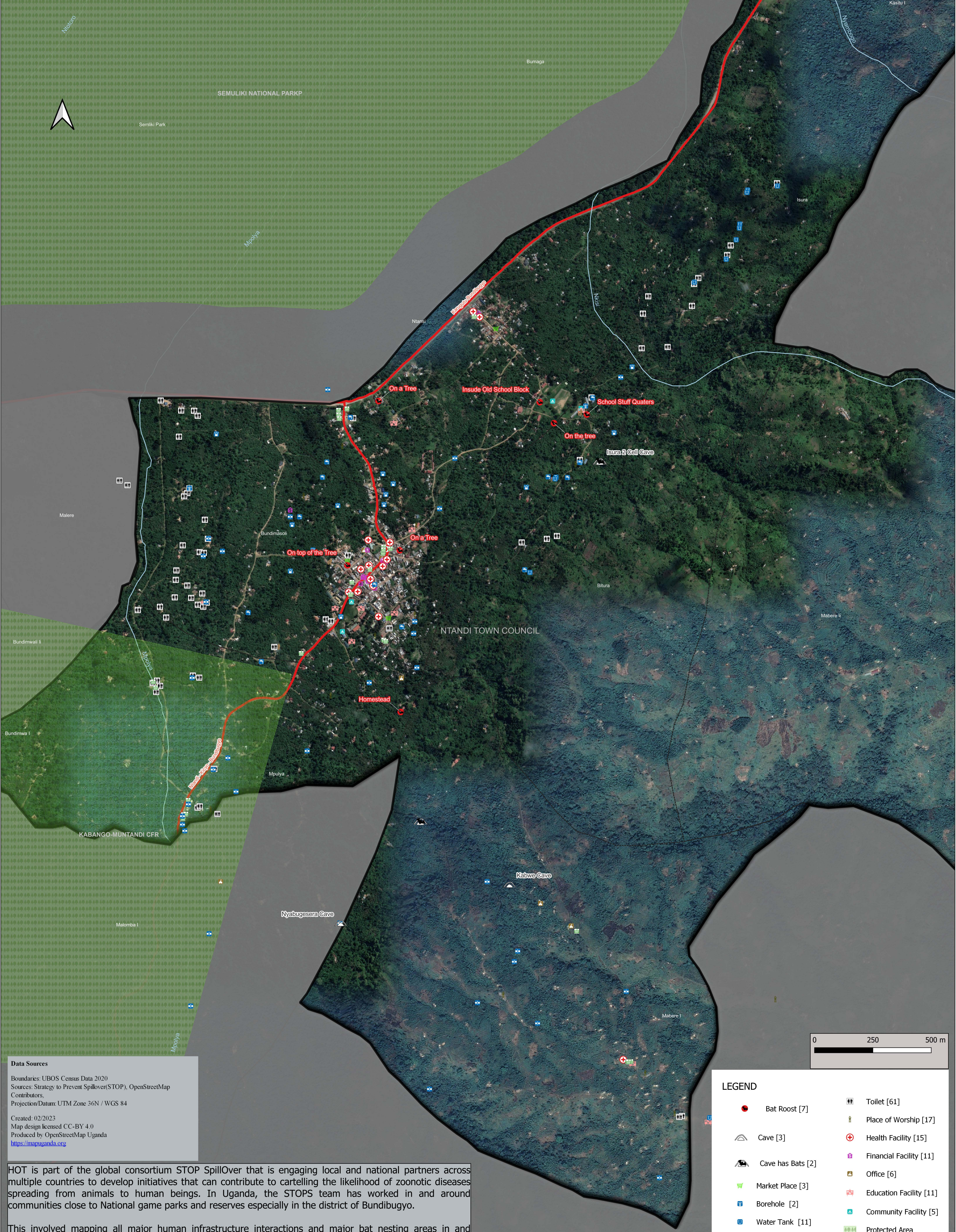
750

1,500 m

HOT is part of the global consortium STOP Spillover that is engaging local and national partners across multiple countries to develop initiatives that can contribute to cartelling the likelihood of zoonotic diseases spreading from animals to human beings. In Uganda, the STOPS team has worked in and around communities close to National game parks and reserves especially in the district of Bundibugyo.

This involved mapping all major human infrastructure interactions and major bat nesting areas in and around the interaction sites. The data collected will then be used to assist the STOPS team to have vast information regarding understanding of amenities and households near the most vulnerable villages.

NTANDI TOWN INFRASTRUCTURES , BUNDIBUGYO DISTRICT, UGANDA



Data Sources
Boundaries: UBOS Census Data 2020
Sources: Strategy to Prevent Spillover(STOP), OpenStreetMap
Contributors,
Projection/Datum: UTM Zone 36N / WGS 84

Created: 02/2023
Map design licensed CC-BY 4.0
Produced by OpenStreetMap Uganda
<https://mapuganda.org>

HOT is part of the global consortium STOP SpillOver that is engaging local and national partners across multiple countries to develop initiatives that can contribute to cartelling the likelihood of zoonotic diseases spreading from animals to human beings. In Uganda, the STOPS team has worked in and around communities close to National game parks and reserves especially in the district of Bundibugyo.

This involved mapping all major human infrastructure interactions and major bat nesting areas in and around the interaction sites. The data collected will then be used to assist the STOPS team to have vast information regarding understanding of amenities and households near the most vulnerable villages.



- LEGEND
- Bat Roost [7]

Cave [3]

Cave has Bats [2]

Market Place [3]

Borehole [2]

Water Tank [11]

Water Tap [15]

Water Well [14]

Protected Spring [35]

Shop [26]

Water Disposal [3]
- Toilet [61]

Place of Worship [17]

Health Facility [15]

Financial Facility [11]

Office [6]

Education Facility [11]

Community Facility [5]

Protected Area

Rivers

National Roads

Villages

Sub County

NTANDI TOWN INFRASTRUCTURES , BUNDIBUGYO DISTRICT, UGANDA



Data Sources

Boundaries: UBOS Census Data 2020
Sources: Strategy to Prevent Spillover(STOP), OpenStreetMap
Contributors,
Projection/Datum: UTM Zone 36N / WGS 84

Created: 11/2022
Map design licensed CC-BY 4.0
Produced by OpenStreetMap Uganda
<https://mapuganda.org>

HOT is part of the global consortium STOP Spillover that is engaging local and national partners across multiple countries to develop initiatives that can contribute to cartelling the likelihood of zoonotic diseases spreading from animals to human beings. In Uganda, the STOPS team has worked in and around communities close to National game parks and reserves especially in the district of Bundibugyo.

This involved mapping all major human infrastructure interactions and major bat nesting areas in and around the interaction sites. The data collected will then be used to assist the STOPS team to have vast information regarding understanding of amenities and households near the most vulnerable villages.

